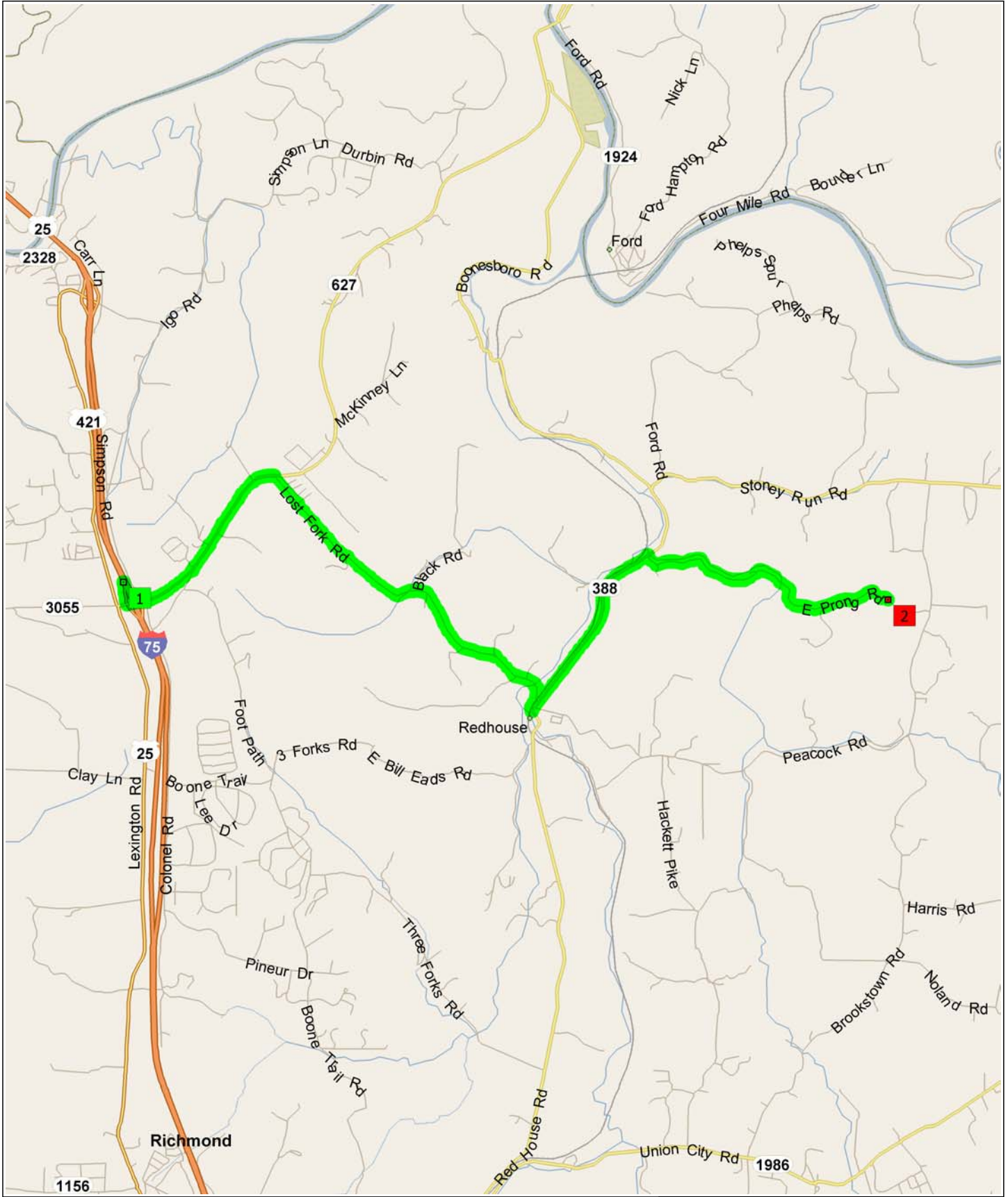


95 to 270 E Prong Rd, Richmond, KY 40475

8.2 miles; 16 minutes

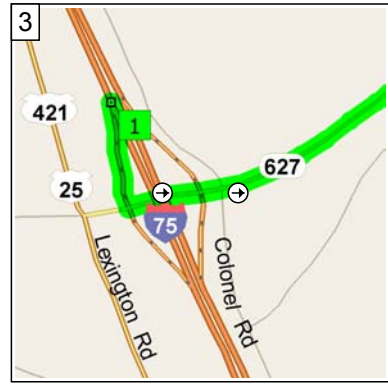




1
9:00 AM 0.0 mi
Depart 95 on Ramp (South) for 0.2 mi



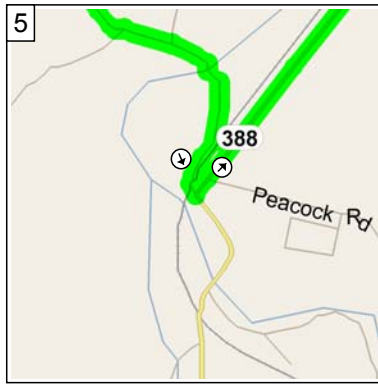
2
9:00 AM 0.2 mi
Turn LEFT (East) onto SR-3055 [SR-627] for 0.1 mi



3
9:00 AM 0.3 mi
Road name changes to SR-627 for 1.4 mi



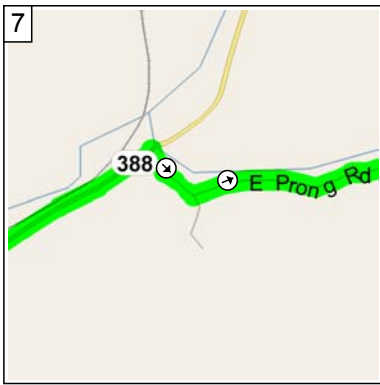
4
9:03 AM 1.7 mi
Bear RIGHT (South-East) onto Lost Fork Rd for 2.8 mi



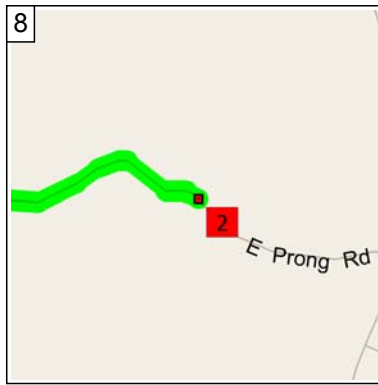
5
9:09 AM 4.6 mi
Turn LEFT (North-East) onto SR-388 for 1.5 mi



6
9:12 AM 6.1 mi
Turn RIGHT (South) onto E Prong Rd for 164 yds



7
9:13 AM 6.2 mi
Turn LEFT to stay on E Prong Rd for 2.0 mi



8
9:16 AM 8.2 mi
Arrive 270 E Prong Rd, Richmond, KY 40475